










Legend

-  Playground
-  Parking
-  Multi-Use Trail
-  Trail Route 1 = .35 mi
-  Trail Route 2 = .50 mi
-  Trail Route 3 = .09 mi
-  Trail Route 4 = .33 mi
-  Trail Route 5 = .05 mi

Amenities


- Amphitheater
- Bench
- Grill
- Picnic Table
- Softball/Baseball
- Tennis

Information Technology



GIS

NAD 1983 StatePlane
(Zone 4202)
Texas North Central
Lambert Conformal Conic



August 2008

