











**Legend**

-  Pavillion
-  Playground
-  Parking
-  Multi-Use Trails
-  Trail Route 1 = .13
-  Trail Route 1 = .16
-  Trail Route 2 = .14

**Amenities**

- Bench
- Basketball
- Soccer Field

Information Technology  
  
 GIS

NAD 1983 StatePlane  
 (Zone 4202)  
 Texas North Central  
 Lambert Conformal Conic  
 June 2009

